




Bridge Survey Report

GSSlogo.bm

Project Name:		A14 Ellinnton to Fen Ditton		Bridge ID:		B1401	
Surveyor:		Infoterra Ltd		Date:		October 2007	
Accuracy:		Horizontal		AA		Route:	
		Vertical		AA			
Grid:	Local	LG Origin East:		505000		Mapping Scale:	
		LG Origin North:		- 211000		OS Position:	
		Mean Easting:				Control Source:	
		C.S.F:		0.9997755		Source Methodology:	
		Zone:		B20H1		Plotting System:	
Structure Overview							
							
Easting:		519807		Northing:		269971	
Bridge Photograph, View 1				Bridge Photograph, View 2			
							
<p style="text-align: center;">TL198699DTA14BRAMPTONROAD50102007B140102.jpg TL198699DTA14BRAMPTONROAD50102007B140102.jpg</p>							
Comments:							